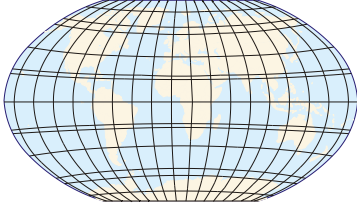




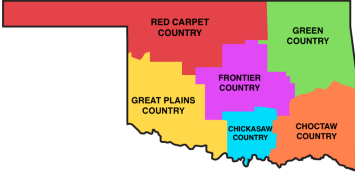





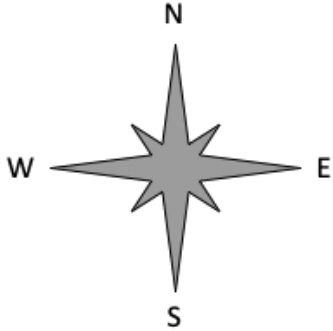


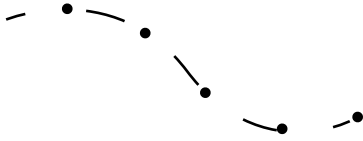
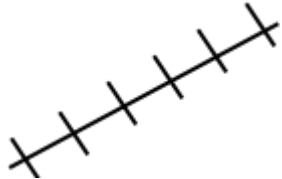




CARD SORT

| <p>Cardinal Directions</p> | <p>Absolute Location</p> | <p>Relative Location</p> |
|---|--|--|
| <p>North South East West</p> | <p>This is the exact point where you are located on Earth.</p>  | <p>Where one place is near another. For example, the treasure is past the hills and in the clearing near the river.</p>  |
| <p>Six States that Border Oklahoma</p> | <p>Political Map</p> | <p>Physical Map</p> |
| <p>Kansas Colorado New Mexico Texas Arkansas Missouri</p> | <p>A map that shows you where major roads, cities, and borders are.</p>  | <p>A map that is color-coded. These show you where mountains, rivers, or lakes can be found.</p>  |

| | | |
|--|--|--|
| <p style="text-align: center;">Topographical Map</p> | <p style="text-align: center;">Land Regions Map</p> | <p style="text-align: center;">Road</p> |
| <p>A map that shows the shape of an area. You can see the low and high points of land.</p>  | <p>A map that shows you the type of land that you are most likely to find around the state.</p>  | <p>A symbol that would be included in a map key.</p>  |
| <p style="text-align: center;">Mountains</p> | <p style="text-align: center;">Hills</p> | <p style="text-align: center;">River</p> |
| <p>A symbol that would be included in a map key.</p>  | <p>A symbol that would be included in a map key.</p>  | <p>A symbol that would be included in a map key.</p>  |

| | | |
|--|---|--|
| <p style="text-align: center;">Lake</p> | <p style="text-align: center;">Compass Rose</p> | <p style="text-align: center;">Grassland/Prairie</p> |
| <p>A symbol that would be included in a map key.</p>  |  | <p>A symbol that would be included in a map key.</p>  |
| <p style="text-align: center;">Cave</p> | <p style="text-align: center;">Political Border</p> | <p style="text-align: center;">Railroad</p> |
| <p>A symbol that would be included in a map key.</p>  | <p>A symbol that would be included in a map key.</p>  | <p>A symbol that would be included in a map key.</p>  |

| | | |
|--|---|--|
| <p>National Park/Reservation</p> | <p>Highway</p> | |
| <p>A symbol that would be included in a map key.</p>  | <p>A symbol that would be included in a map key.</p>  | |